

**ACLARACION DE [www.radarmalvinas.com.ar](http://www.radarmalvinas.com.ar)**

El siguiente documento se encuentra en el sitio

<http://www.margarethatcher.org>

en donde usted puede leerlo directamente en su formato original y acceder al resto del sitio.

Copyright © 2012 Margaret Thatcher Foundation

Se refiere a:

28MAY82 – CIA National Photographic Interpretation Center

"Increased Defensive Measures Port Stanley Area" [*declassified 29JUN2010*]


A efectos de preservarlo como documento histórico para el caso en que el archivo original o el sitio que lo contiene no figurasen más en internet, a continuación se ha realizado una copia.



ROUTING			
TO:	NAME AND ADDRESS	DATE	INITIALS
1	ARCHIVES		
2			
3			
4			
	ACTION	DIRECT REPLY	PREPARE REPLY
	APPROVAL	DISPATCH	RECOMMENDATION
	COMMENT	FILE	RETURN
	CONCURRENCE	INFORMATION	SIGNATURE
REMARKS:			
P. PRINT			
FROM: NAME, ADDRESS, AND PHONE NO.			DATE
N.P.C. / I.E.G.			

**SECRET**

(Security Classification)





25X1

CONTROL NO. Z-15232/82

COPY 42 OF 42



  
**Warning Notice**  
 Intelligence Sources and Methods Involved  
**NATIONAL SECURITY INFORMATION**  
 Unauthorized Disclosure Subject to Criminal Sanctions



**SECRET**

(Security Classification)

**Warning Notice**  
Intelligence Sources and Methods Involved  
(WNINTEL) or (D)

**NATIONAL SECURITY INFORMATION**  
Unauthorized Disclosure Subject to Criminal Sanctions

**DISSEMINATION CONTROL ABBREVIATIONS**

<b>NOFORN-</b>	Not Releasable to Foreign Nationals
<b>NOCONTRACT-</b>	Not Releasable to Contractors or Contractor/Consultants
<b>PROPIN-</b>	Caution-Proprietary Information Involved
<b>ORCON-</b>	Dissemination and Extraction of Information Controlled by Originator
<b>REL...</b>	This Information has been Authorized for Release to ...

**SECRET**

[Redacted]

25X1

(c) NATIONAL PHOTOGRAPHIC INTERPRETATION CENTER

Page 1 of 1

Attachment to Z-15232/82

Copy \_\_\_\_\_

NPIC/IEG (5/82)

28 MAY 1982

INCREASED DEFENSIVE MEASURES  
PORT STANLEY AREA, FALKLAND ISLANDS

[Redacted]

25X1

1. (S/D) SIGNIFICANCE: ARGENTINE OCCUPATION FORCES ON THE FALKLAND ISLANDS HAVE IMPROVED DEFENSIVE POSITIONS AROUND STANLEY, AND FIGHTER AND GROUND ATTACK AIRCRAFT HAVE DEPLOYED TO STANLEY AIRFIELD.

2. (S/D) REMARKS: ARGENTINE AIRCRAFT DEPLOYED TO STANLEY AIRFIELD [Redacted] INCLUDED ONE POSSIBLE SKYHAWK, FOUR PUCARA (TWO ON RUNWAY), ONE F-28, ONE SKYVAN, TWO PROBABLE CESSNA 150-TYPE AIRCRAFT, THREE CHINOOK, AND ONE PROBABLE UH-1 (GRAPHIC 1 OF 2).

25X1

(S/D) [Redacted] ARGENTINA OCCUPATION FORCES HAD CONSTRUCTED APPROXIMATELY 16 DEFENSIVE/WEAPONS POSITIONS ON THE SOUTHERN OUTSKIRTS OF STANLEY (GRAPHIC 2 OF 2).

25X1

(S/D) ADDITIONAL DEFENSIVE MEASURES OBSERVED IN THE STANLEY AREA [Redacted] INCLUDED TWO PROBABLE AAA SITES ON THE COAST EAST OF STANLEY. IN THE MOODY BROOK AREA, 2.5 NM WEST OF STANLEY, APPROXIMATELY 50 PROBABLE TWO-MAN TENTS HAD BEEN ERECTED (51-41-30S 057-45-07W) [Redacted] ALSO BETWEEN [Redacted] DEFENSIVE POSITIONS AND TRENCHING HAD BEEN CONSTRUCTED 600 METERS NORTHWEST OF THE MOODY BROOK TENT CAMP (51-51-05S 057-45-45W). [Redacted]

25X1

25X1

25X1

25X1

3. (S) [Redacted] COORDINATES 51-41-08S 057-46-07W.

25X1

These notes have been prepared for briefing purposes only and should not be used for detailed analytical work. Their use should be restricted to the particular briefing board(s) they were prepared for and must be considered valid only for the reporting period as indicated by the date of issue.

[Redacted]

25X1

**WARNING NOTICE**  
Intelligence Sources  
and Methods Involved

**SECRET**

[Redacted]

25X1